

Village of Carthage Zoning

I CERTIFY THAT THIS IS THE OFFICIALLY ADOPTED ZONING MAP OF THE VILLAGE OF CARTHAGE

VILLAGE CLERK _____ DATE _____

Legend

Zoning Districts


- B Business
- B/HDBD Business/Historic Downtown Business District
- HDBD Historic Downtown Business District
- I Industrial
- PDD Planned Development District
- R-1 Residential 1
- R-2 Residential 2
- R-3 Residential 3
- RR Railroad

Roads

- State
- County
- Local
- Private
- Parcel 2018
- Railway

Municipal Boundary

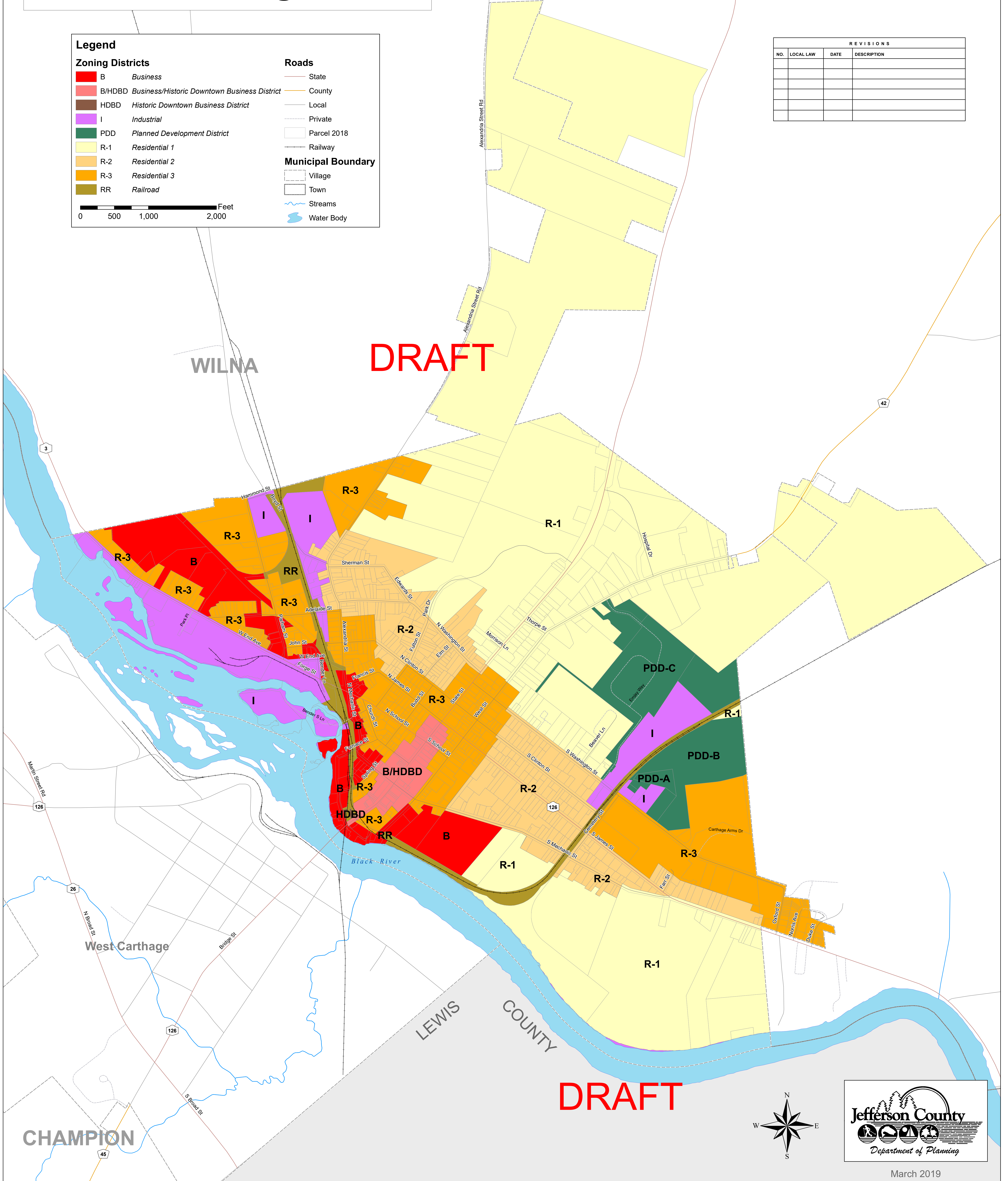
- Village
- Town
- Streams
- Water Body



REVISIONS			
NO.	LOCAL LAW	DATE	DESCRIPTION

WILNA

DRAFT

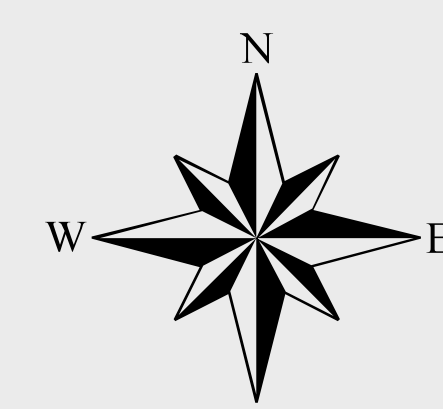


West Carthage

LEWIS COUNTY

DRAFT

CHAMPION



March 2019